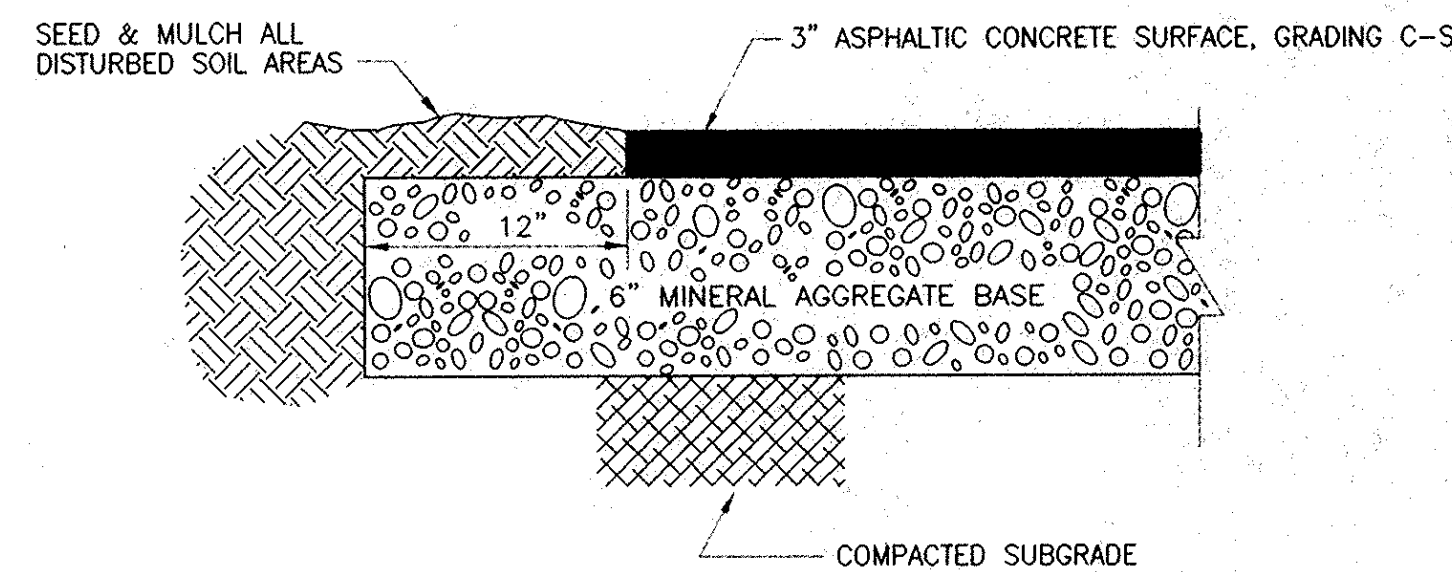
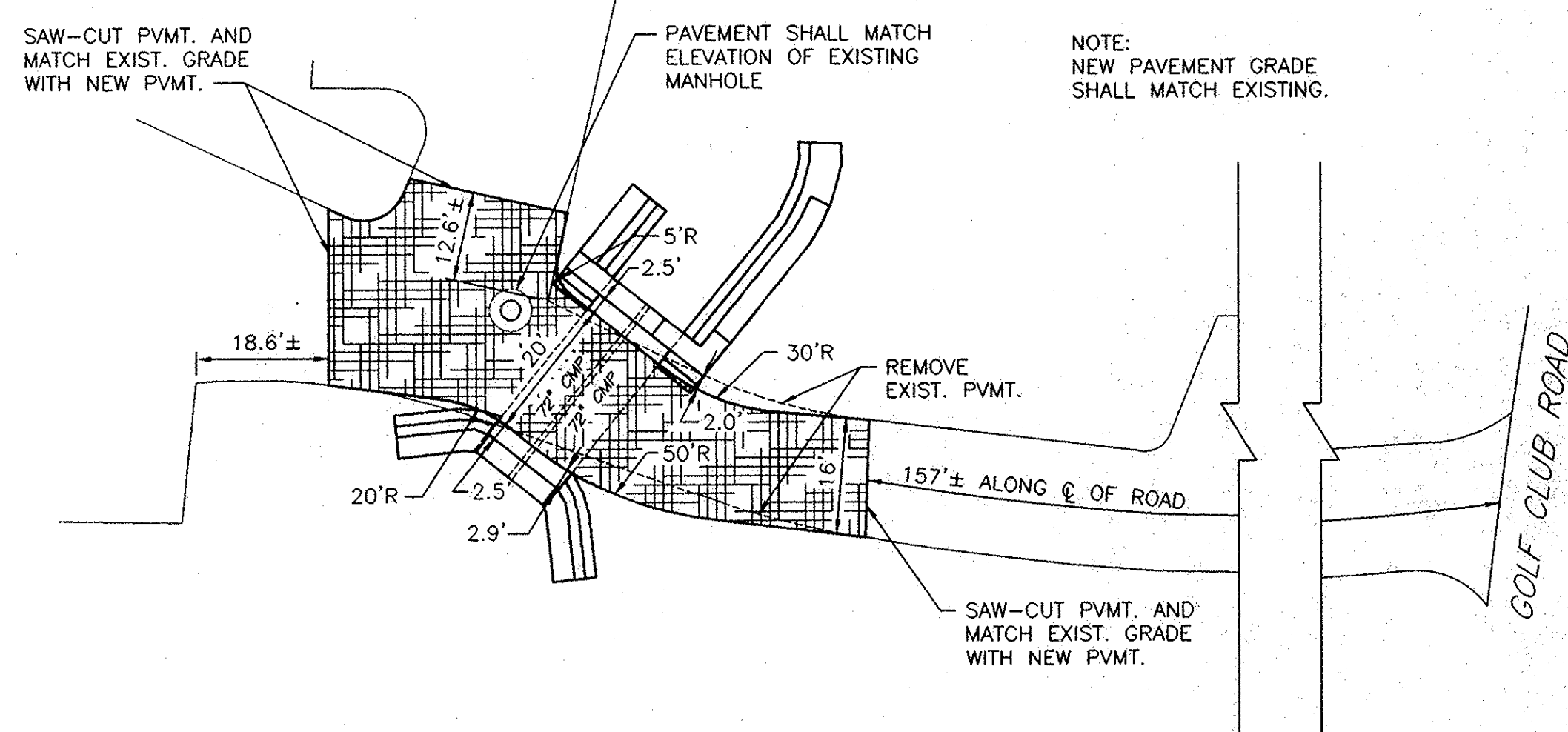


PROJECT NO.	YEAR	SHEET NO.	
97D-0-0334	1997	3	
REVISIONS			
NO.	DATE	BY	BRIEF DESCRIPTION



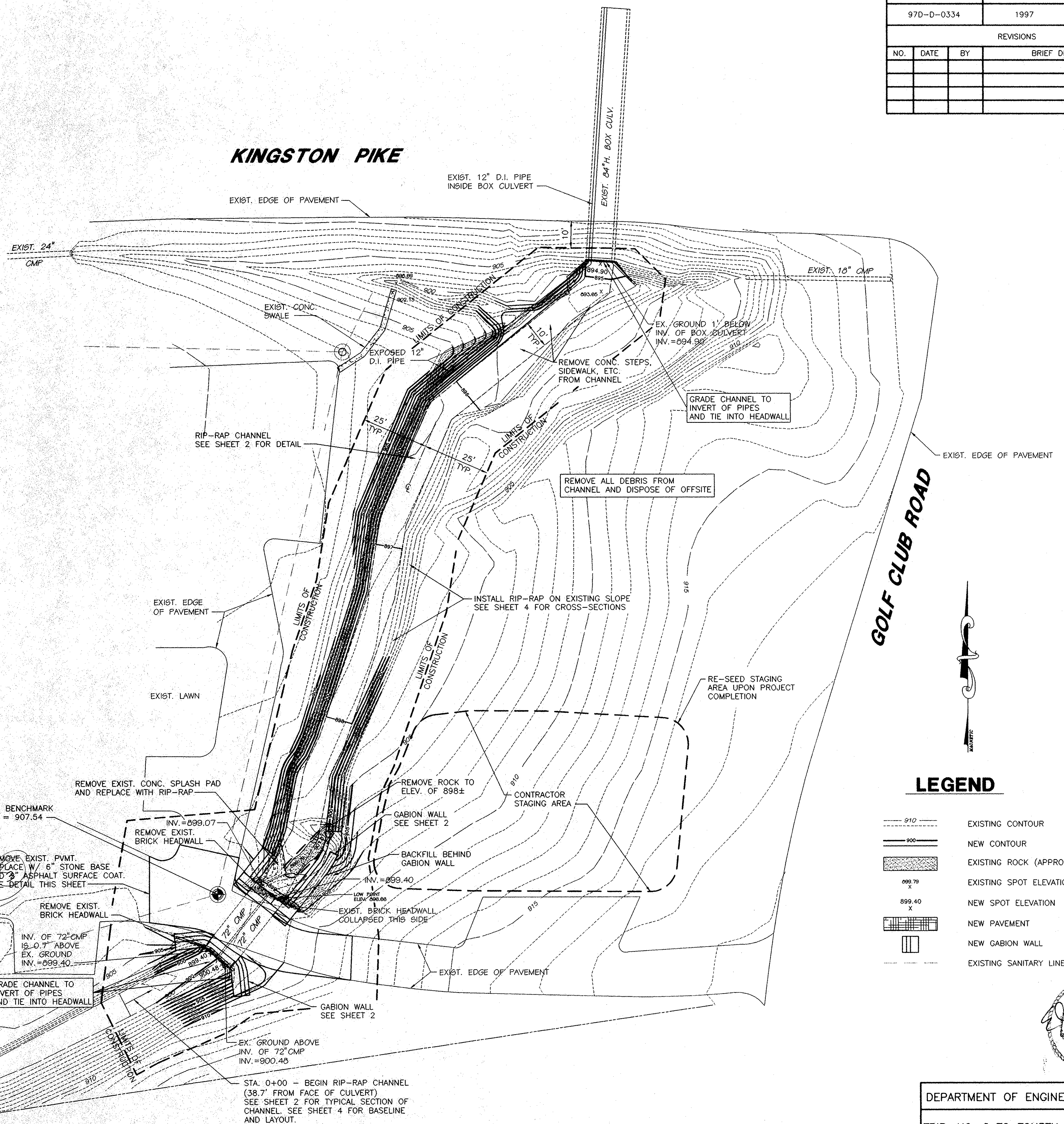
**PAVEMENT SECTION**

N.T.S.



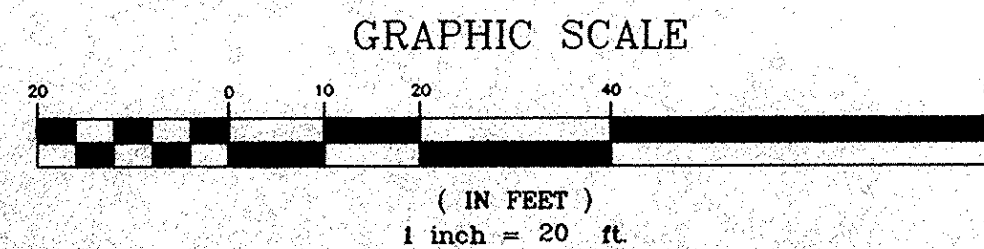
**PAVEMENT REPAIR PLAN**

1"=20'



**LEGEND**

- 910 EXISTING CONTOUR
- 900 NEW CONTOUR
- EXISTING ROCK (APPROXIMATE LOCATIONS)
- 899.79 EXISTING SPOT ELEVATION
- 899.40 NEW SPOT ELEVATION
- NEW PAVEMENT
- NEW GABION WALL
- EXISTING SANITARY LINE



DEPARTMENT OF ENGINEERING

TRIB. NO. 2 TO FOURTH CREEK DRAINAGE IMPROVEMENTS

GRADING PLAN & PAVEMENT REPAIR PLAN

Drawn: BB  
Date: 4/24/97  
Designed: BB  
Checked: EJB  
Approved: EJB  
Survey: BOK  
Date:  
Book:  
Page:  
Scale: 1"= 20'  
Sheet: 3 Of 4

